






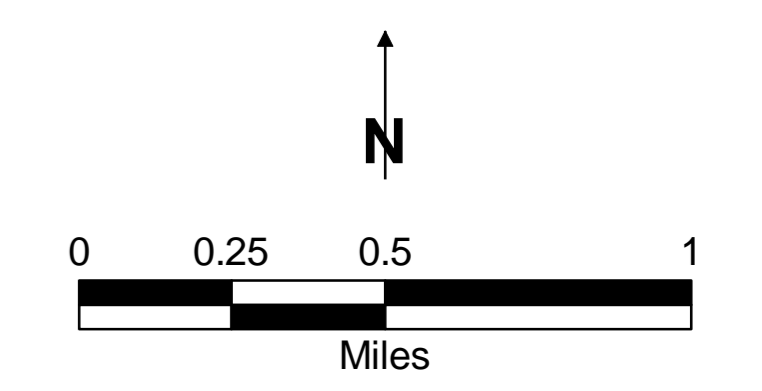
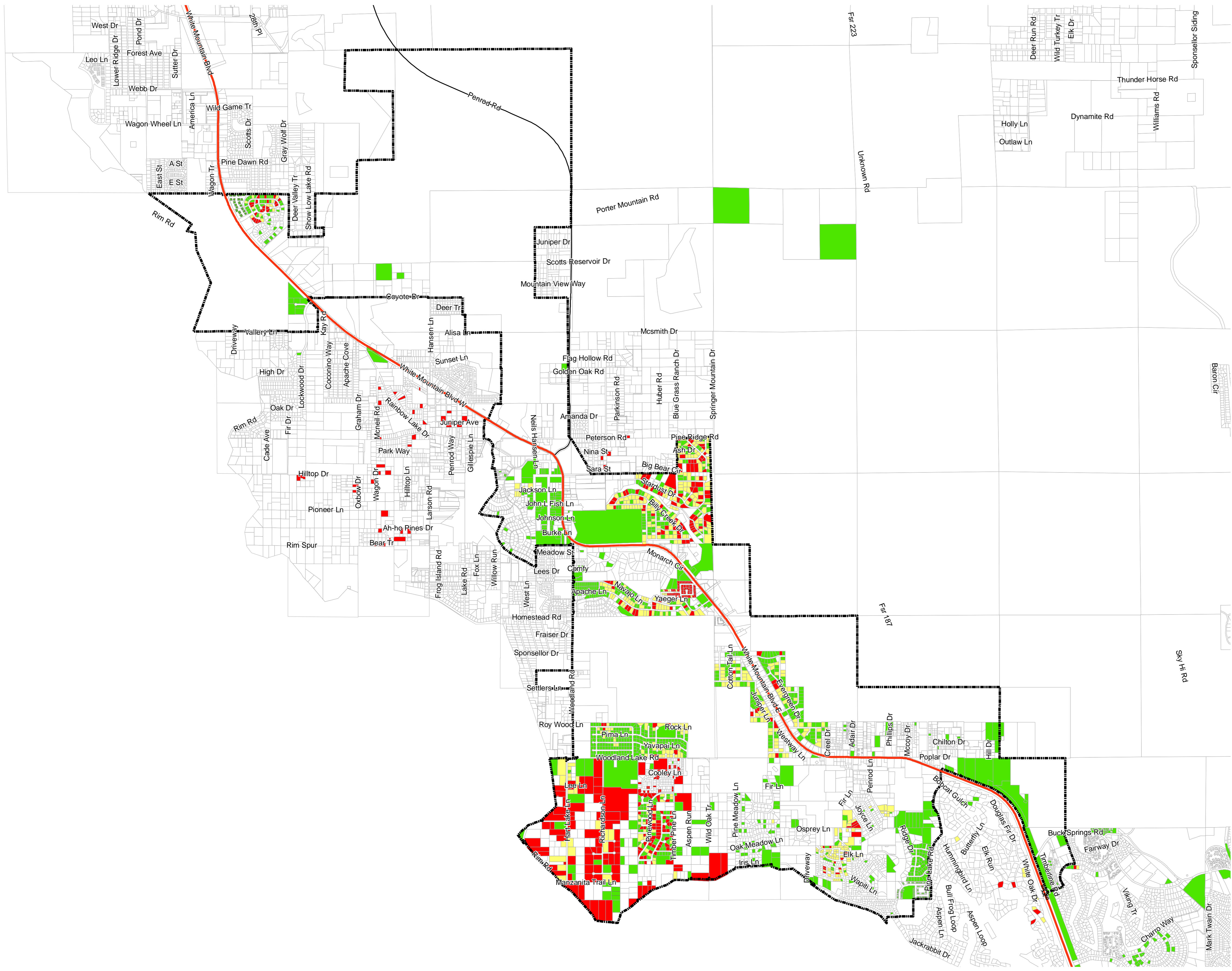


# Private Land Hazard Assessment Map

## Legend

-  State Route
-  Arterial
- Private Land Assessments**
-  High Risk
-  Moderate Risk
-  Low Risk
-  Town Limits
-  Parcels



Town of Pinetop-Lakeside  
Community Development Department  
October 2009